




Application to Divert part of East Tytherley Footpath 12



Countryside Access Team
 Culture, Communities & Business Services
 Castle Avenue
 Winchester
 SO23 8UL

-  Footpath to be diverted
-  Proposed route of diversion
-  Existing Public Footpath

SCALE 1:4000
DRAWN TP
DATE 22.02.2017

© Crown copyright and database rights 2017 Ordnance Survey 100019180. Use of this data is subject to terms and conditions. You are granted a non-exclusive, royalty free, revocable licence solely to view the Licensed Data for non-commercial purposes for the period during which HCC makes it available. You are not permitted to copy, sub-license, distribute, sell or otherwise make available the licensed Data to third parties in any form. Third party rights to enforce the terms of this licence shall be reserved to Ordnance Survey